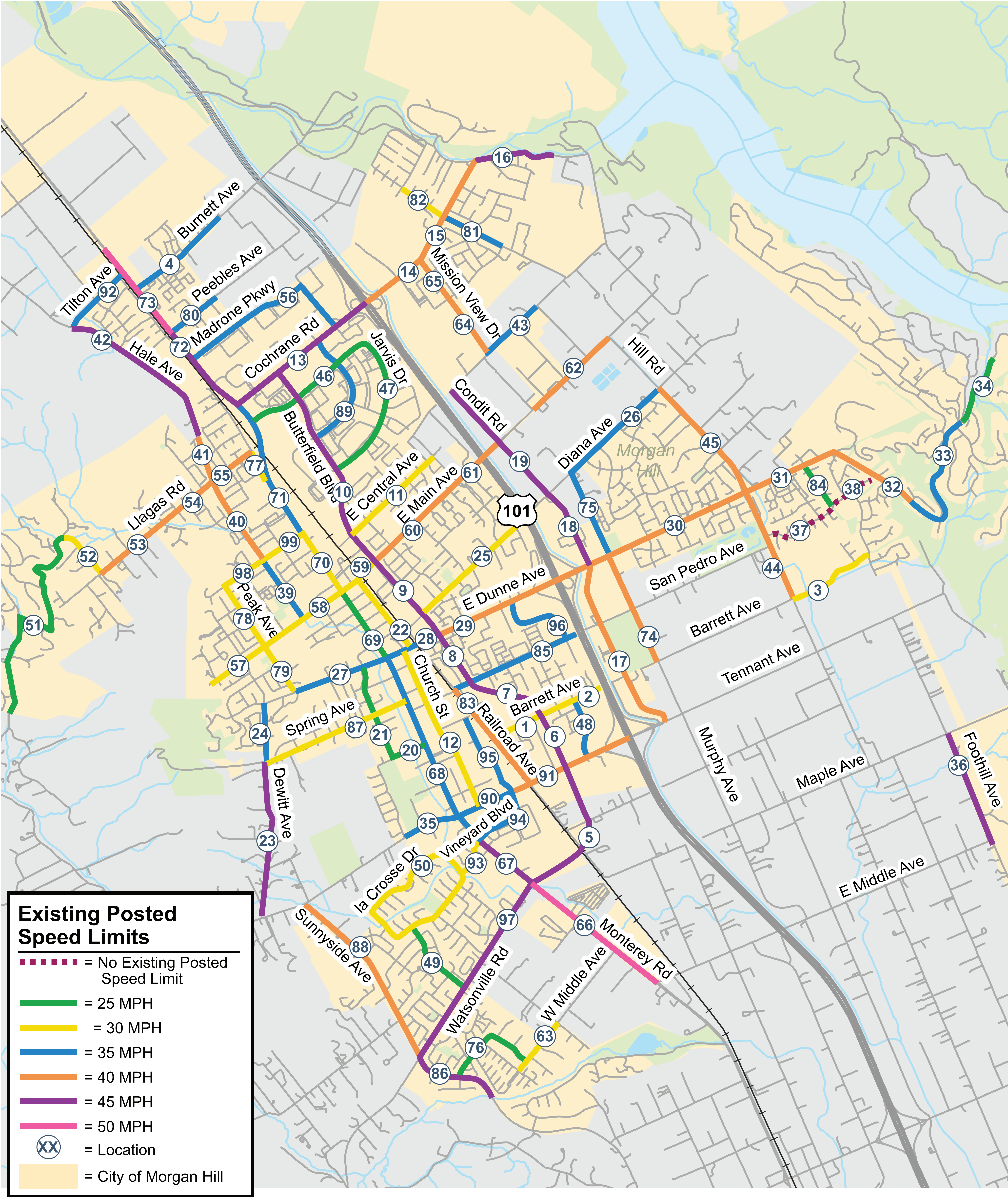


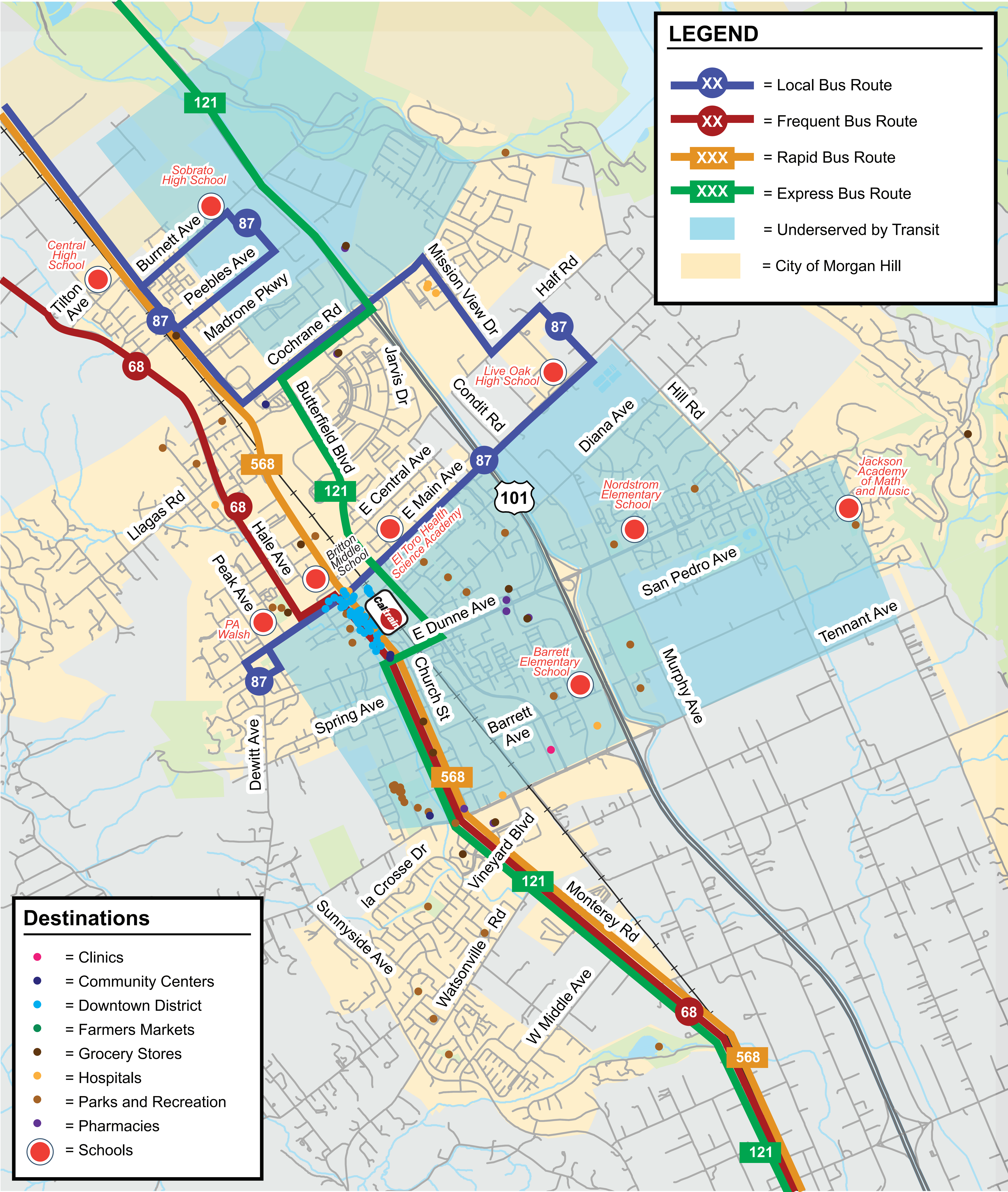


Study Locations and Existing Posted Speed Limits





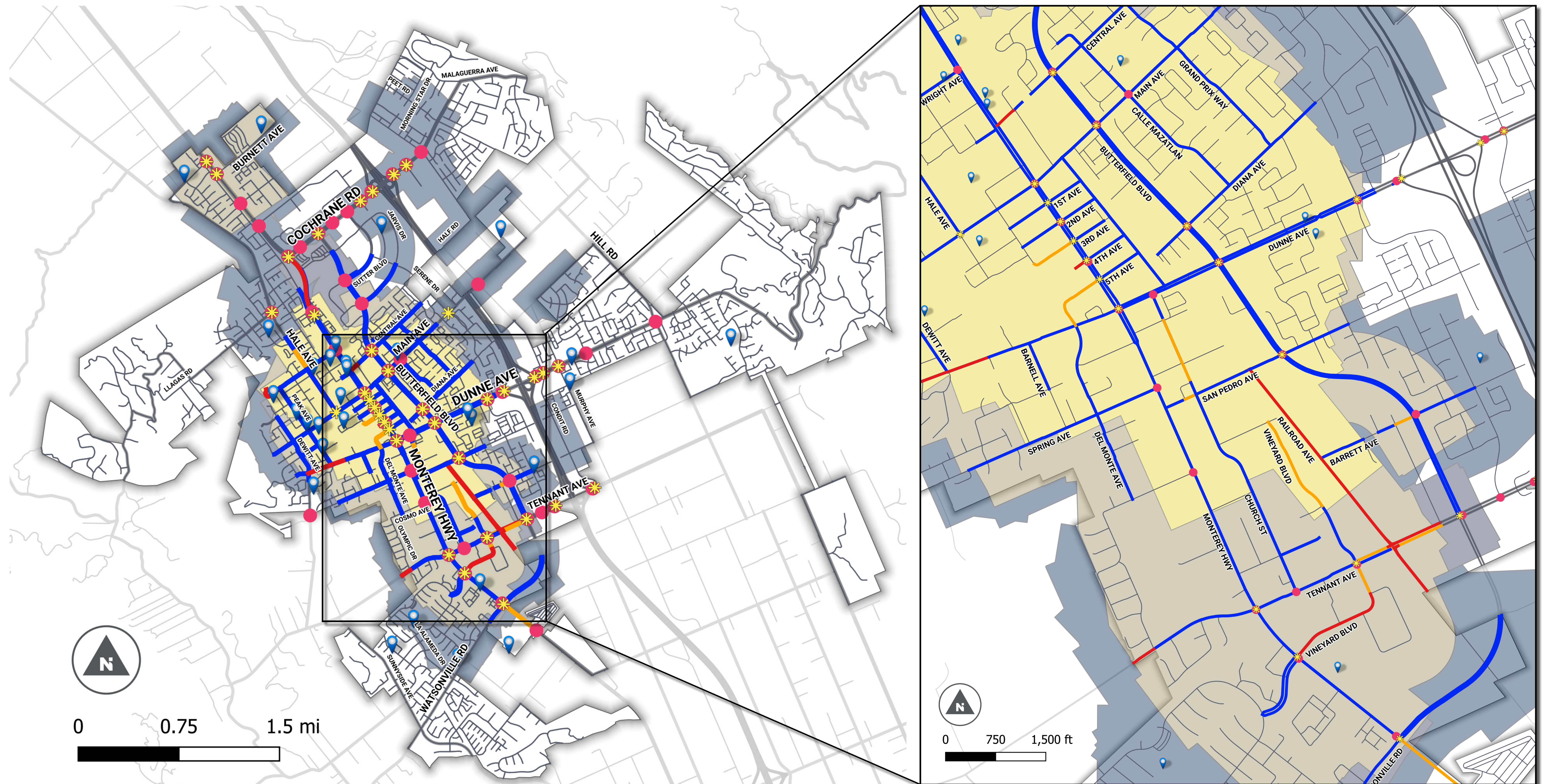
Existing Transit Service and Primary Destinations



Morgan Hill Transportation Plan



Pedestrian Conditions



Pedestrian Priority Areas

- Schools
- Previously Proposed Intersection Improvements
- Existing Traffic Signals

Sidewalk Inventory

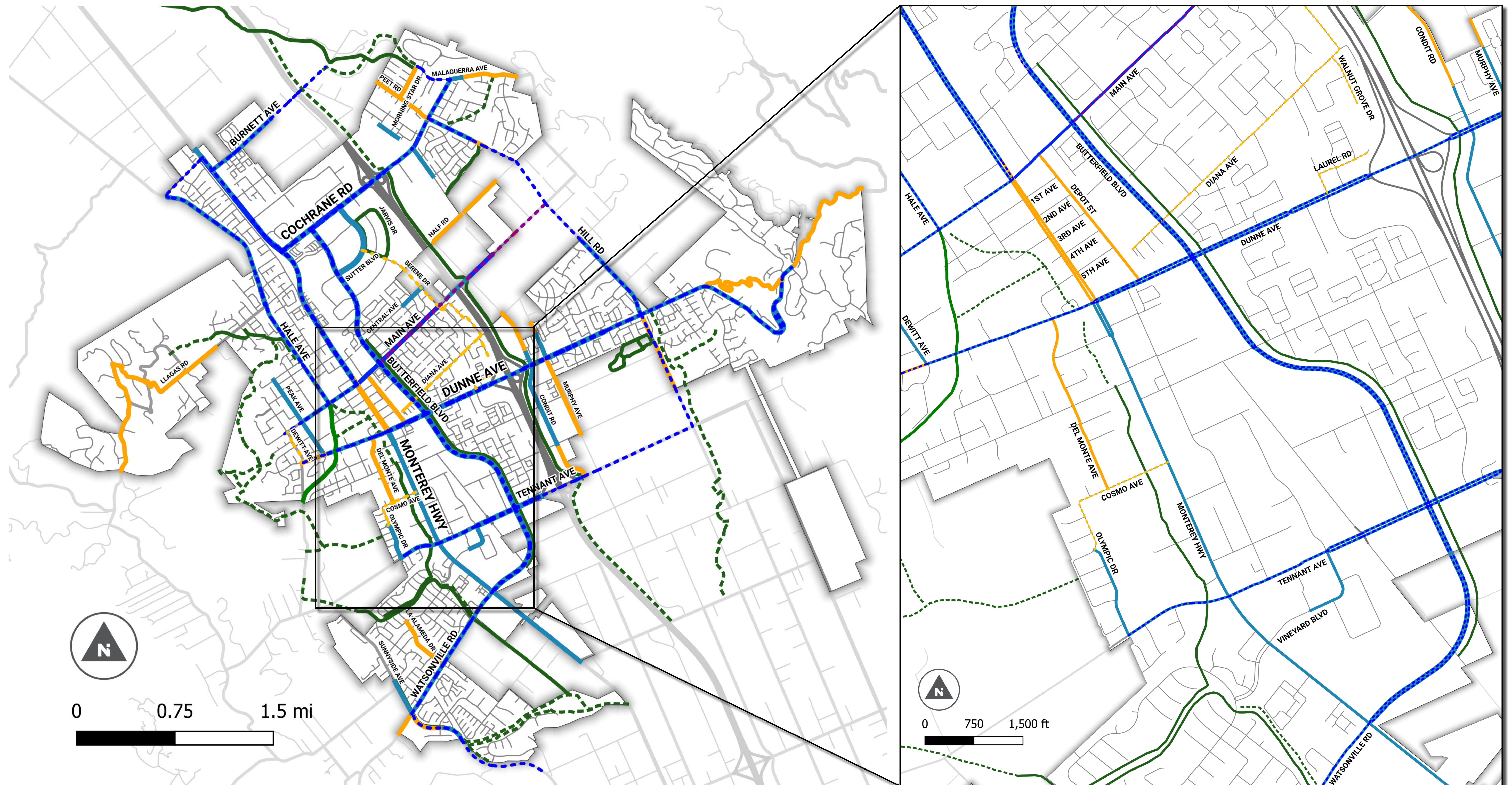
- Complete Sidewalks
- Sidewalk Gaps
- Missing Sidewalks

Pedestrian Priority Zones

- Medium
- Medium High
- High
- Very High



Bikeways and Trails Network



Bikeways and Trails

Previously Proposed Bike Network

- Separated Bike Lane (Class 4)
- Buffered Bike Lane (Class 2)
- Bike Route/Bike Boulevard (Class 3)

Existing Bike Network

- Bike Path (Class 1)
- Buffered Bike Lanes (Class 2)
- Bike Lanes (Class 2)
- Bike Route (Class 3)

Existing and Proposed Trails

- Existing
- Previously Proposed



Safety Conditions

Collisions



High Injury Network: Vehicles Only



High Injury Network: Bike and Pedestrian

