







**Monterey Corridor Form-Based Code Regulating Plan**  
*Public Review Draft*

**Legend**

-  Neighborhood Form-Based (FB-N) Zoning District
-  Corridor Form-Based (FB-C) Zoning District
-  Urban General Form-Based (FB-UG) Zoning District
-  Form-Based Code Boundary

0 0.25 0.5 0.75 1 Miles

N

